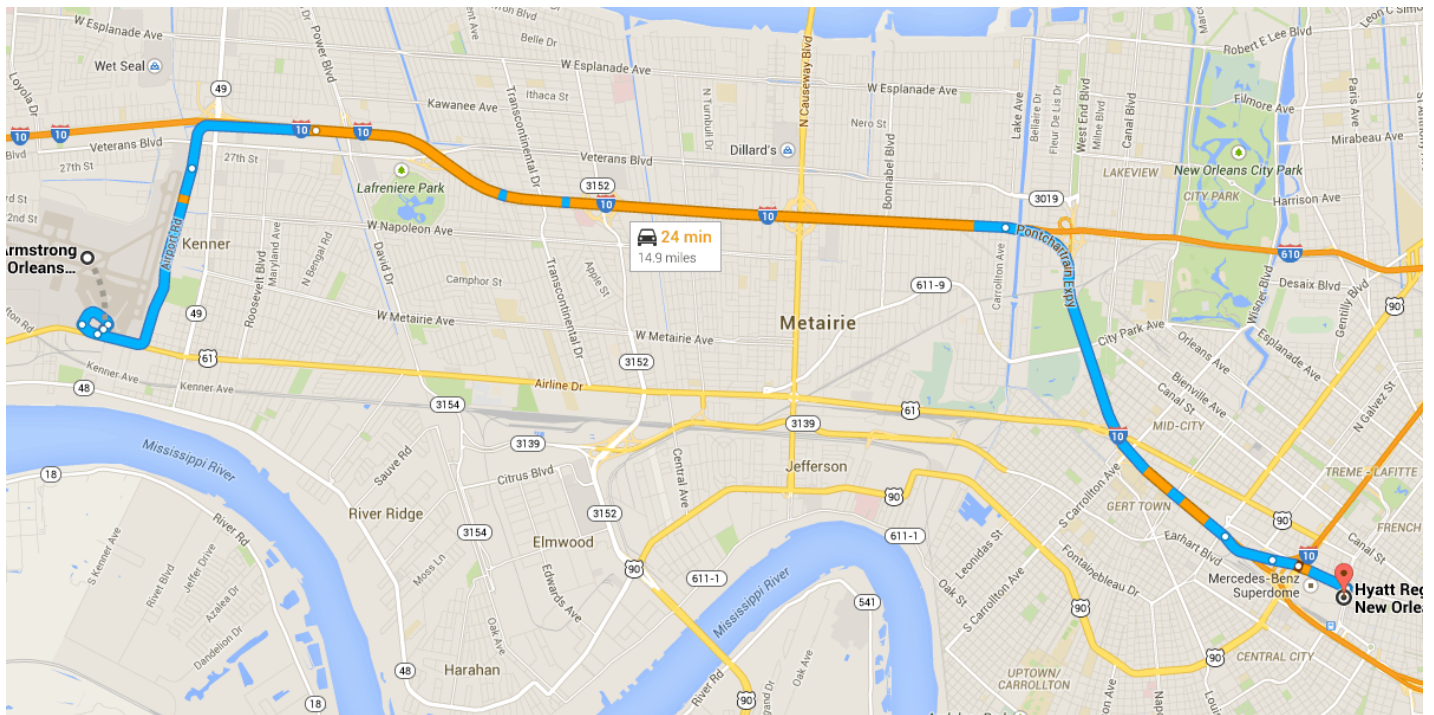




Drive 14.9 miles, 20 min

Directions from Louis Armstrong New Orleans International Airport to Hyatt Regency New Orleans



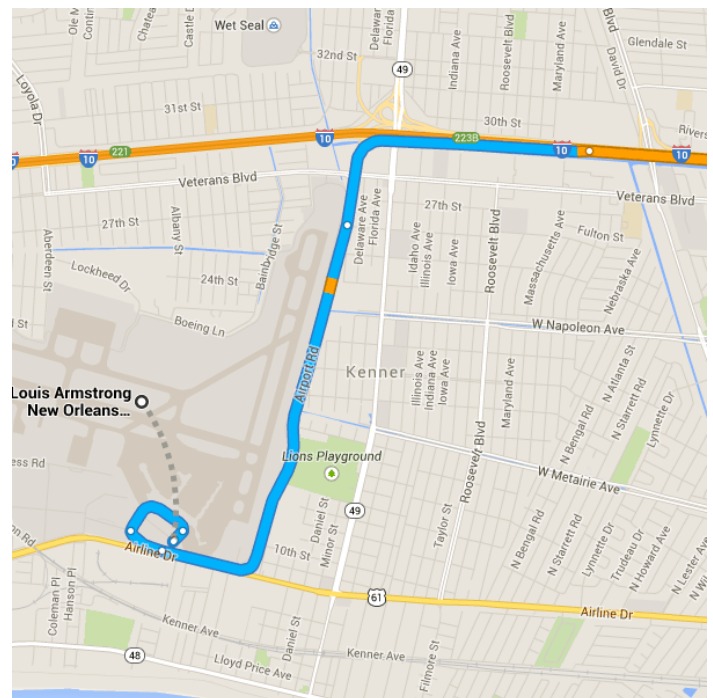
o Louis Armstrong New Orleans International Airport

900 Airline Drive, Kenner, LA 70062

Get on I-10 E in Metairie from Airport Rd

3.9 mi / 7 min

- ↑ 1. Head northeast on Airport Rd
46 ft
- ↗ 2. Slight right to stay on Airport Rd
295 ft
- ↖ 3. Keep left to stay on Airport Rd
0.3 mi
- ↖ 4. Turn left to stay on Airport Rd
0.2 mi
- ↑ 5. Continue straight to stay on Airport Rd
2.0 mi
- ⤴ 6. Take the Interstate 10 E ramp on the left to New Orleans
1.4 mi

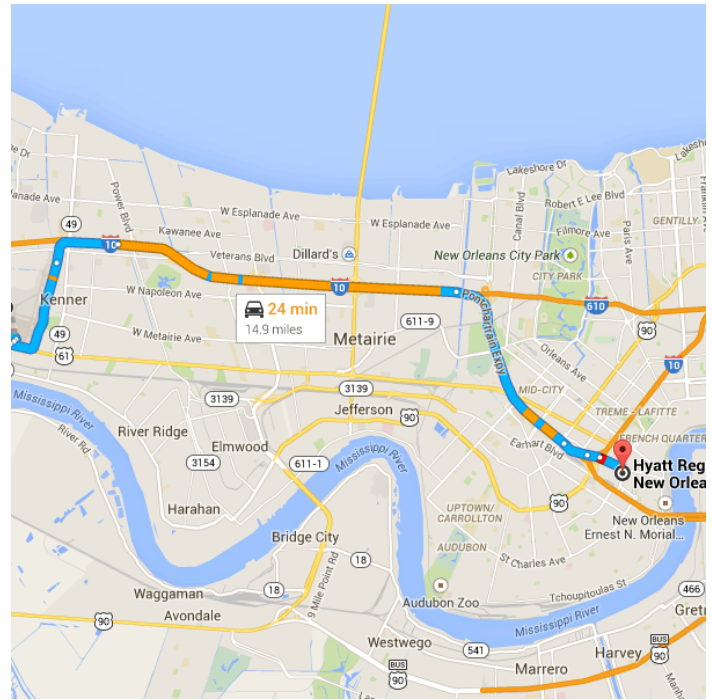


Follow I-10 E to Poydras St in New Orleans.

Take exit 234B from I-10 E

10.4 mi / 11 min

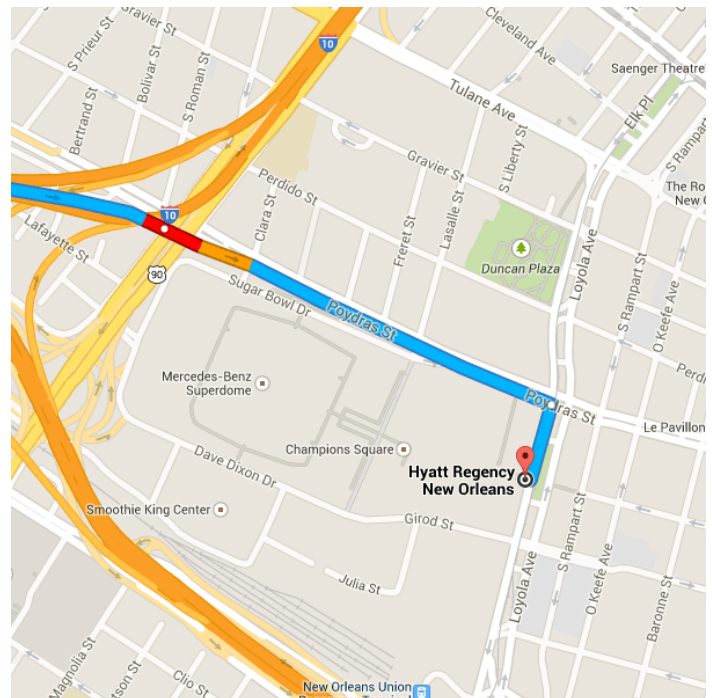
7. Merge onto I-10 E
- 6.2 mi
8. Keep **right** at the fork to stay on I-10 E, follow signs for **Interstate 10 E/New Orleans Business District**
- 3.5 mi
9. Keep **right** at the fork to stay on I-10 E, follow signs for **Slidell**
- 0.5 mi
10. Take exit 234B on the **left** to merge onto **Poydras St** toward **Superdome**
- 0.2 mi



Continue on **Poydras St.** Drive to **Loyola Ave**

0.6 mi / 2 min

11. Merge onto Poydras St
- 0.5 mi
12. Turn **right** onto **Loyola Ave**
- 459 ft



Hyatt Regency New Orleans

601 Loyola Avenue, New Orleans, LA 70113

These directions are for planning purposes only. You may find that construction projects, traffic, weather, or other events may cause conditions to differ from the map results, and you should plan your route accordingly. You must obey all signs or notices regarding your route.